



At	Turn	On Segment	Notes
0		North on Canyon Street	City Park Start, Neutral Rollout
.3	⊕	L on Grant Street - straight up through the passion play	Slow/Police escort
.8	∩	R onto St. Joe	Slow/Police escort
1.1	⊕	L on Hill Str.	Slow/Police escort
1.3	⊢	R on Harvard Ave.	Slow/Police escort
1.4	⊥	L on Jackson Blvd.	Slow/Police escort
1.6	⊕	R on Jonas Blvd.	Slow/Police escort
1.9	⊥	L on Oliver St.	Slow/Police escort
2.7	⊕	Straight	Slow/Police escort
2.9	∪	R on Mineral Place	Slow/Police escort
3.4	⊥	L on Hills-view Rd	Slow/Police escort

At	Go	On Segment	Notes
5.7	∪	Stay L on Homestake	Let the racing begin!
7.2	∪	Stay R on Homestake	Stay on Homestake for next 7 miles!
14.1	∪	L on Sand Creek 863	Stay on Sand Creek 863 for next 22 miles!
		Bail Point #1	R not L - 1.5 miles to I-90, Cell Reception & gas station, Exit 205
36	⊥	R on 807 Moskee Rd.	Aid Station
38	⊕	L on 246 Reynolds Rd	
		Bail Point #2	Stop here, Cell reception
40.2	∪	L on Buckley Canyon/ Reynolds Ranch	
41.4	∪	Straight onto 871	
42.1	⊢	Stay Straight	
42.9		Caution on Descent!!!	Steep loose gravel w/ ruts!


At	Turn	On Segment	Notes
43.7	⊥	Left on Moskee Rd. 207	Do not go R under arches on Private!
47.6	∪	R on Grand Canyon 875	Stay on Grand Canyon/main rd. for next 19 miles
		*this road may have orange diamond 3B markings-ignore them.	Winding road is heavily logged. Use caution/ blind corners!
66.2	∩	Straight onto 175 Willow Springs Rd.	
68.7	⊥	R on Riflepit Rd	
69.2	⊥	L on US Highway 85	Watch Traffic!
69.3		Checkpoint 1 Trailhead Lodge: All Riders must check in or receive a DNF. Cut off time 12:45 pm Any rider not making cutoff will NOT be allowed to continue!	Phone at Lodge \$5. Meet support Crew here. Food and beverages available to purchase.

At	Turn	On Segment	Notes
69.3	⊥	Leaving Lodge continue on Hwy 85	
69.6	⊢	R onto Rapid Creek Rd. (no road-sign) marked with a carsonite 231.6A	Stay on Rapid Creek Rd. next 4 miles
73.8	⊕	R on Boles Canyon 117	
81.1	⊕	R on 110- faded sign up road.	Climb!
84.7	⊢	Stay Straight/to left to US 85	(you are still on 110)
86.3	∪	Stay R to Hwy 85	(you are still on 110)
89.2	∪	Stay to L - Rd changes from 110 to 810	
91.6	⊕	L on Mallo Rd.	Go under arch across cattle guard.
		Mallo Motel just ahead on Right may be open in case of emergency?	Phone Available (maybe)?

At	Go	On Segment	Notes
92.1	↘	L at Blue Sign that reads Weston County End.	
93.4		Beaver Creek Campground	Water? and bathroom to R
95	↑	Straight to Deerfield Lake	
97.2	↘	R on Boles Canyon 117	Stay on Boles Canyon for next 4 miles.
97.7	↘	Stay Straight	
101.2	↘	L on Castle Creek Rd (faded sign)	Carsonite 294
102.5	↘	R on Briggs Springs Rd.	Carsonite 384
105.4	↘	L on Six Mile Rd. 301	Stay on Six Mile Rd for next 6.5 miles
107.7	↘	Straight 301 carsonite	
112.7	↘	L on Ditch Creek Rd	Stay on Ditch Creek for next 8 miles
116.2		Ditch Creek Campground	Water? and Bathroom to L

At	Go	On Segment	Notes
117.4	↑	Stay Straight	
120.5	↘	R on Deerfield Rd.	Next 2 miles pavement.
122.8	↘	R on Gillette Prairie Rd.	
123		Checkpoint 2 Mountain Meadows: All Riders must check in or receive a DNF. <u>Cut off time 6 pm</u> Any rider not making cutoff will NOT be allowed to continue!	Phone at Lodge \$5. Meet support Crew here. Food and beverages available to purchase.
123		Leaving Checkpoint continue on Gillette Prairie Rd	Stay on Gillette Prairie Rd for next 5 miles.
128.1	↘	Stay Straight onto E Slate Rd.	Stay on E Slate for next 4 miles.
132.3	↘	R on Deerfield Rd 17	Pavement for next 4 miles.
135.7	↘	L on Mystic Rd	
137.1	↘	R on 643 Carsonite Post	Easy to miss-heads up!

At	Go	On Segment	Notes
137.4	↘	L onto George S Mickelson Trail	Stay on Mickelson for next 14 miles!
151.6	↘	R into Rochford Trailhead	Go across parking lot to road
151.7	↘	L on Pavement Rochford Rd.-no sign	
152		Checkpoint 3 Moonshine Gulch: All Riders must check in or receive a DNF. <u>Cut off time 9pm</u> Any rider not making cutoff will NOT be allowed to continue!	Phone available for \$5. Meet support Crew here. Food and beverages available/cash only!
152		Leaving Moonshine Gulch head out on S Rochford Rd.	.6 miles Paved
153	↑	Straight on 231 (S Rapid Creek Rd)	To Black Fox CG
156.3	↑	Stay Straight (S Rapid Creek, 231)	

At	Go	On Segment	Notes
160	↑	Straight (S Rapid Creek 231)	Stay on S Rapid Creek 231 for next 8 miles.
168	↘	Stay Straight on S Rapid Creek Rd	Continue on S Rapid Creek next 4.4 miles
172.4	↘	L on US Hwy 85	Paved Rd. Watch Traffic!
172.7		Checkpoint 4 Trailshead Lodge: All Riders must check in or receive a DNF. <u>Cut off time 11:30pm</u> Any rider not making cutoff will NOT be allowed to continue!	Phone at Lodge \$5. Meet support Crew here. Food and beverages available to purchase.
172.7		Leaving Lodge continue on Hwy 85	
172.9	↘	R on Riflepit Rd. Stay to Right on 106	
173.4	↘	Stay to R on 106	Continue on 106/Riflepit for 9.5 miles

At	Go	On Segment	Notes
182.6	└→	R on 805 (Wagon Canyon)	
185.3	└↘	Turn R- Sign says Savoy 8	
188.2	└→	L on Tinton Rd	
188.4	└→	R on Roughlock Falls Rd. 222	
191	└→	Stay L	Next 3 miles Traffic caution!!
194.1	└→	L on US Hwy 14A	Phone avail- able at lodge. Food to pur- chase, water, bathroom.
207	└→	L on Winterville (if you get to stop- light you've gone too far!)	Watch Traffic!
207.1	└→	Enter Bikepath and take left.	No passing on bikepath! Hold posi- tion to fin- ish!
207.5		R across bridge to FINISH!	Cut-off 2:30am!